

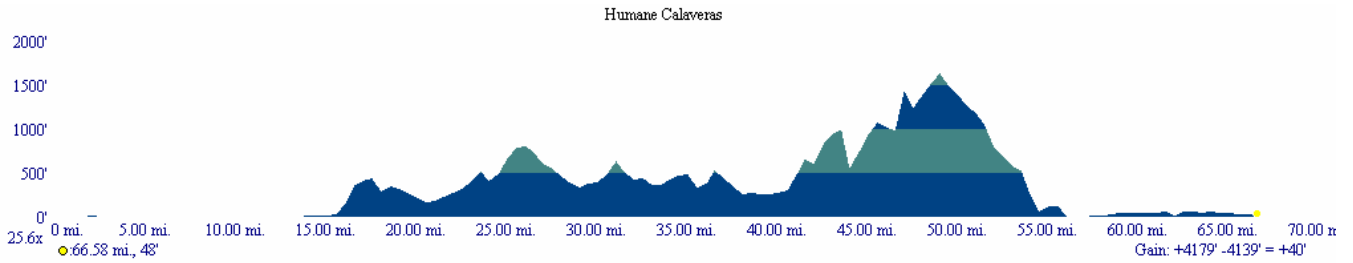
Calaveras – Humane

Distance: 69.0 miles Climb: 4,179 feet
 Start: Lake Merritt, Children's Fairyland Parking Lot

Dir	Street/Road	At	Go	Comments
E	Bellevue	0.0	0.6	
R	Grand Ave	0.6	0.1	
R	El Embarcadero	0.7	0.1	
R	Lakeshore	0.8	0.8	
L	E 15 th St	1.6	0.2	move out of far right lane after light @18th
R	5 th Ave	1.8	0.6	
L	Embarcadero	2.4	1.6	
C	E 7th St	4.0	0.8	
R	Fruitvale	4.8	0.5	
C	Tilden Way	5.3	0.2	after crossing bridge
L	Fernside	5.5	1.5	
L	Bikeway	7.0	1.1	Corner is Fernside & Washington. cross street and ride on side walk past yacht club; go L at end of bridge
L	Doolittle	8.1	4.7	
L	Farallon	12.8	0.6	
R	Wicks	13.4	1.1	
L	Lewelling	14.5	1.5	
L	Hesperian	16.0	1.3	
R	150 th Ave	17.3	0.1	
RG	Union gas station	17.4	0.4	
R	Foothill	17.8	0.1	
L	Fairmont	17.9	1.7	
C	Lake Chabot Rd	19.6	1.9	Lake Chabot enters on left -- go straight
L	E. Castro Valley Blvd	21.5	3.9	
C	Dublin Canyon Rd	25.4	5.2	at Eden Canyon
R	Foothill Rd.	30.6	8.5	
L	Kirkare Rd.	39.1	0.0	
L	Main St	39.1	0.1	
rest stop	store on Main St	39.2	0.0	
continue	Main St.	39.2	0.1	
L	Niles Canyon (Hwy 84)	39.3	0.2	
BR	Paloma Way	39.5	0.8	at stop sign Pleasonton-Sunol Blvd, still on Hwy 84
becomes	Calaveras Rd.	40.3	13.6	cross under freeway, no longer on Hwy 84
continue	Calaveras Rd.	53.9	0.6	Summit
R	Calaveras Rd.	54.5	0.7	at stop sign, watch for traffic coming from left
rest stop	Park on left	55.2	1.7	rest rooms
R	Evans	56.9	1.1	stop sign
becomes	Jacklin Rd	58.0	1.2	
R	N. Milpitas Blvd	59.2	1.3	
becomes	Warm Springs Blvd	60.5	2.9	at Dixon Landing Rd.
becomes	Osgood	63.4	2.5	at Durham Rd.
becomes	Driscoll	65.9	0.6	at Washington

R=right L=left BR=bear right C=name change RG=regroup S=south E=east F=finish X=cross

L	Paseo Padre	66.5	2.0	
R	Walnut	68.5	0.1	
L	Civic Center	68.6	0.2	
R	Bart Way	68.8	0.2	
finish	Fremont BART	69.0		



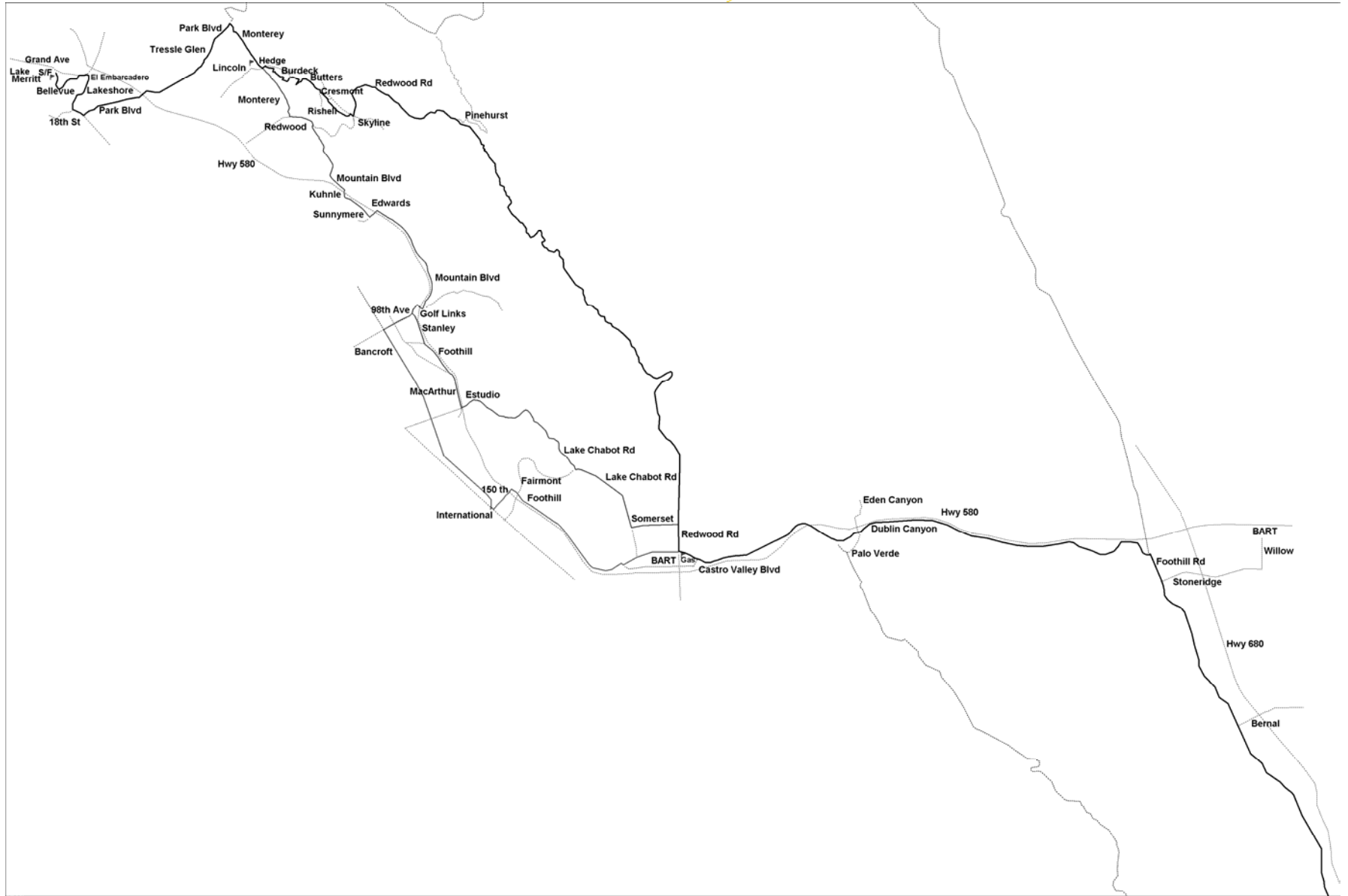
Printed from TOPO! ©2001 National Geographic Holdings (www.topo.com)

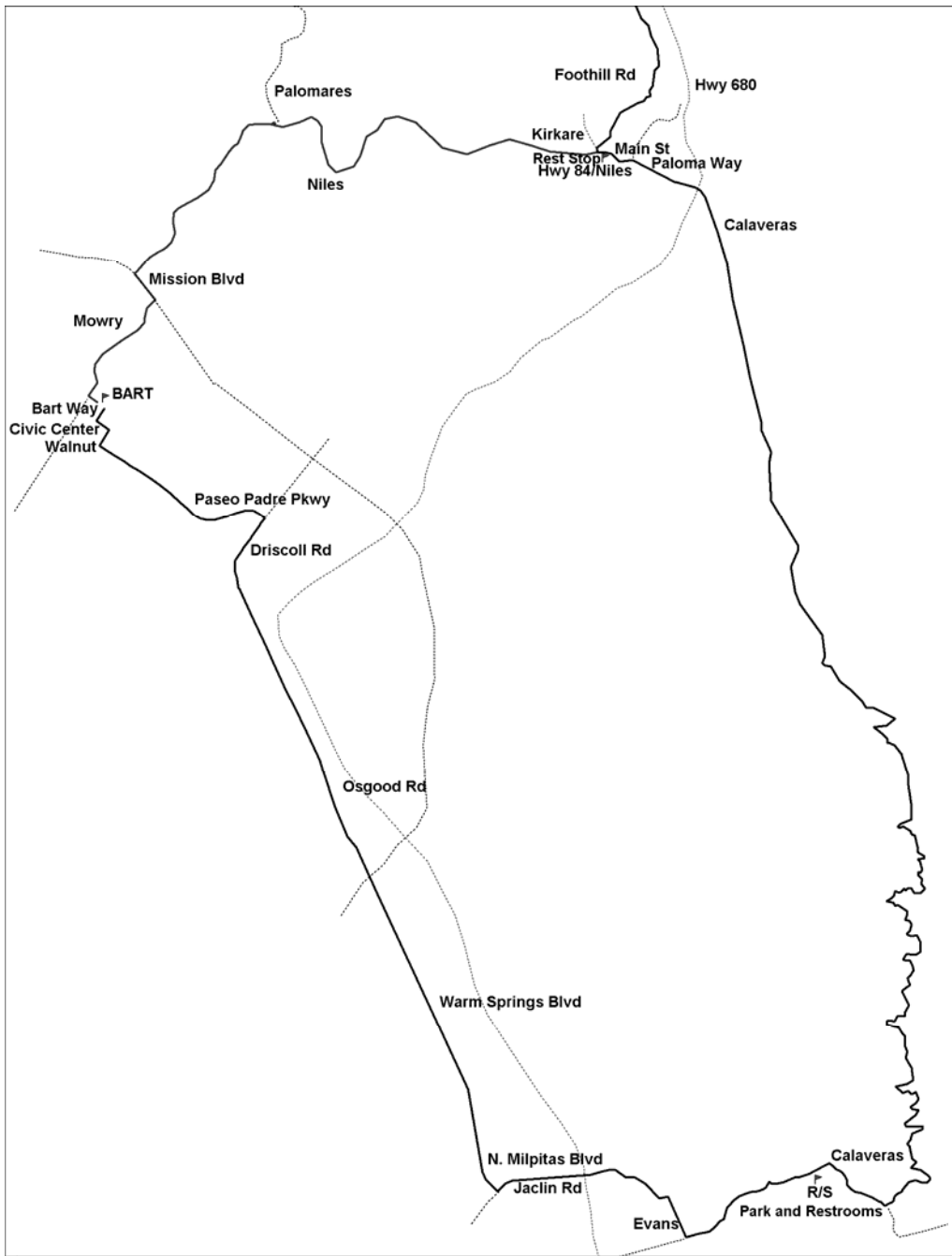
OaklandYellowjackets
BICYCLE CLUB

25-Mar2004

www.oaklandyellowjackets.org

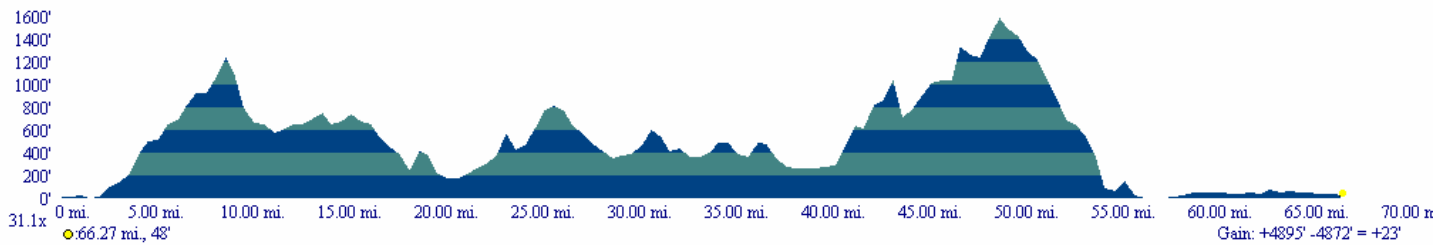
Calaveras – Humane/Advanced Intermediate/Advanced





Printed from TOPO! ©2001 National Geographic Holdings (www.topo.com)

Calaveras



Printed from TOPO! ©2001 National Geographic Holdings (www.topo.com)