

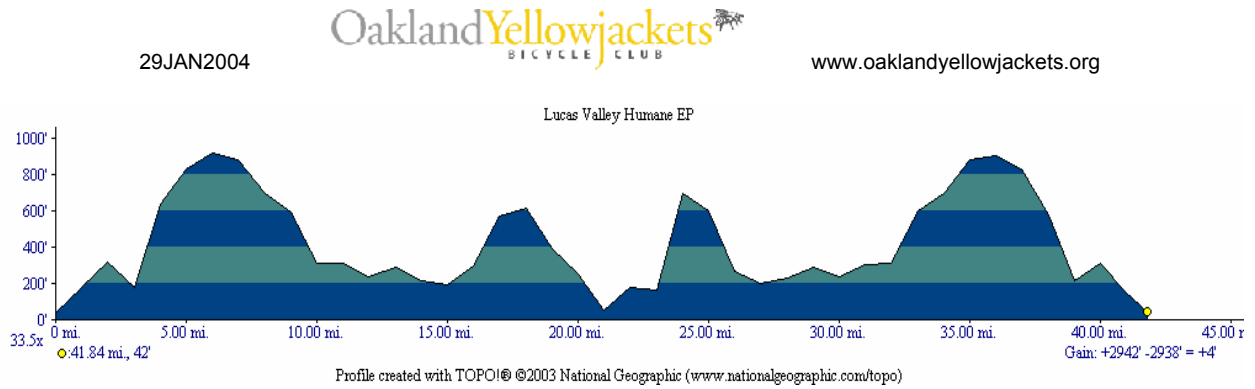
Lucas Valley – Humane

Distance: 41.8 miles Climb: 2,900 feet

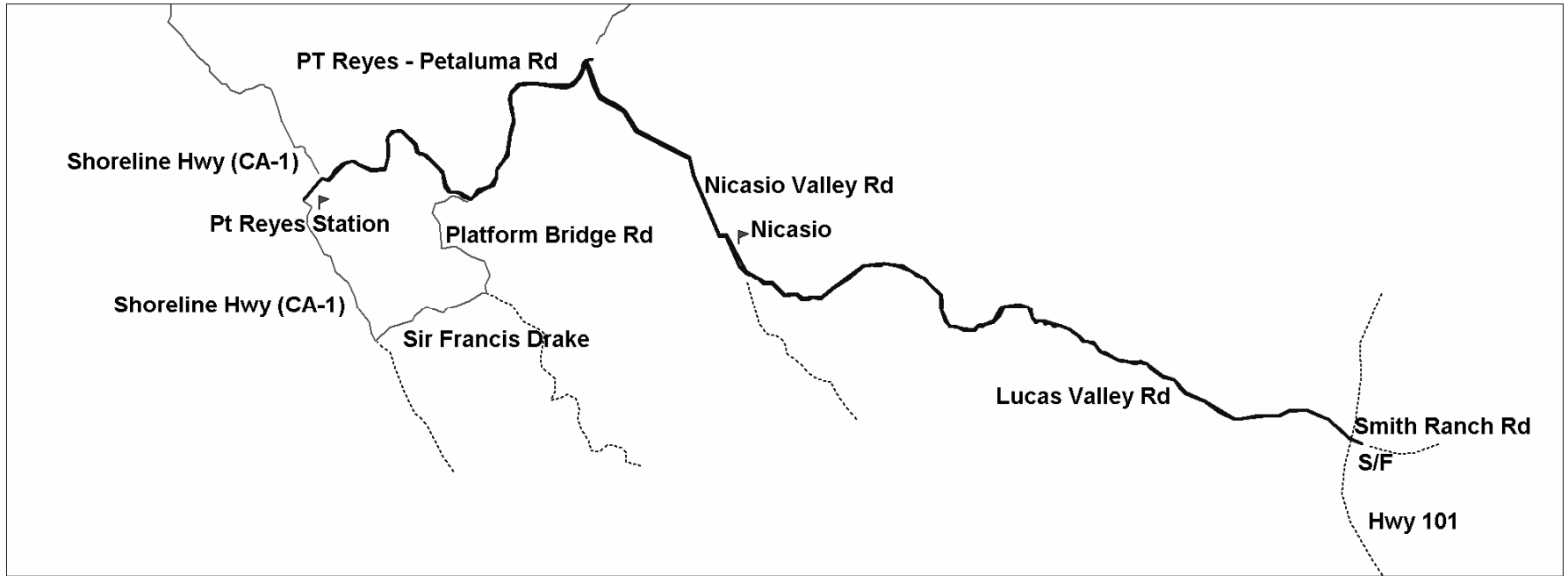
Start: park and ride lot, US-101 at Smith Ranch Rd in San Rafael

Dir	Street/Road	At	Go	Comments
N	park and ride lot	0.0	0.0	
L	Smith Ranch Rd	0.0	0.1	
C	Lucas Valley Rd	0.1	9.9	
R	Nicasio Valley Rd	10.0	3.8	
L	Pt Reyes – Petaluma	13.8	3.0	
R	Pt Reyes - Petaluma	16.8	3.8	
L	Shoreline Hwy (CA-1)	20.6	0.3	
RG	Bovine Bakery	20.9	0.0	in Point Reyes Station
U	Shoreline Hwy (CA-1)	20.9	0.3	Reverse route
R	Pt Reyes - Petaluma	21.2	3.8	
L	Pt Reyes - Petaluma	25.0	3.0	
R	Nicasio Valley Rd	28.0	3.8	
L	Lucas Valley Rd	31.8	9.9	
C	Smith Ranch Rd	41.7	0.1	
F	park and ride lot	41.8		

R=right L=left C=name change X=cross RG=regroup N=north U=turn around F=finish

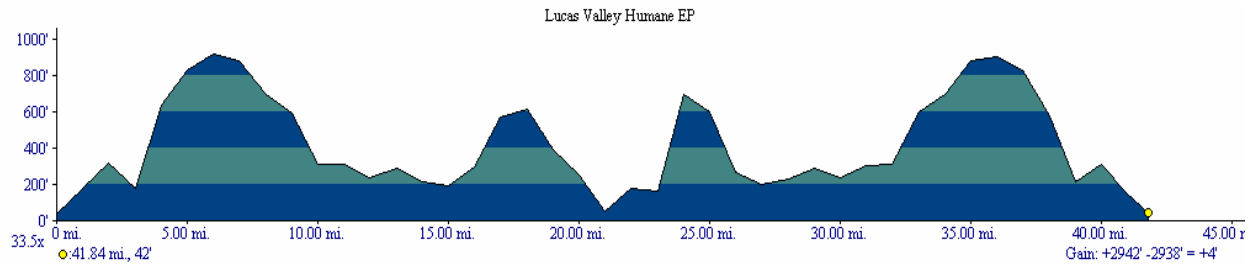


Lucas Valley – Humane Oakland Yellowjackets BICYCLE CLUB



TN MN
15%

Map created with TOPO!® ©2003 National Geographic (www.nationalgeographic.com/topo)



Profile created with TOPO!® ©2003 National Geographic (www.nationalgeographic.com/topo)