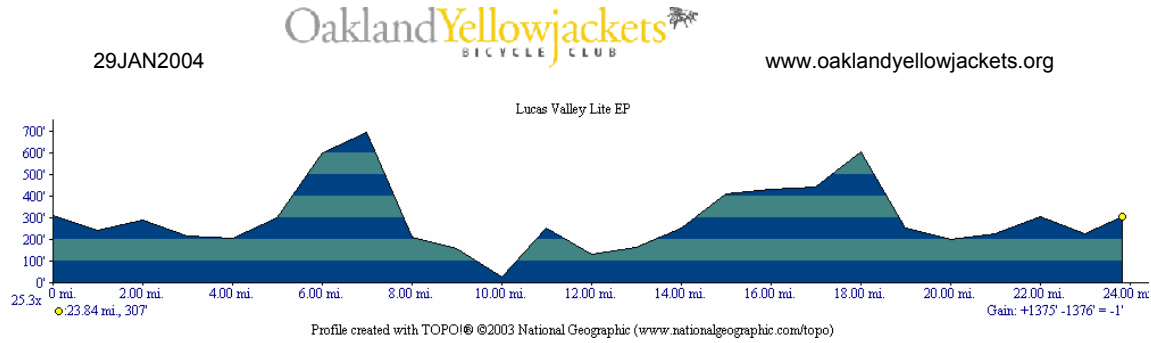


# Lucas Valley - Lite

Distance: 25.0 miles    Climb: 1,375 ft  
 Start: Nicasio, Marin Co.

Dir	Street/Road	At	Go	Comments
S	Nicasio	0.0	0.1	
R	Nicasio Valley Rd	0.1	3.4	
L	Pt Reyes – Petaluma	3.5	3.0	
R	Pt Reyes - Petaluma	6.5	3.8	
L	Shoreline Hwy (CA-1)	10.3	0.3	
RG	Bovine Bakery	10.6	0.4	in Pt Reyes Station
R	Sir Francis Drake Blvd	11.0	1.0	
L	Bear Valley	12.0	2.2	
R	Shoreline Hwy (CA-1)	14.2	0.1	
L	Sir Francis Drake Blvd	14.3	1.8	
L	Platform Bridge	16.1	2.4	
C	Pt Reyes – Petaluma	18.5	3.0	
R	Nicasio Valley Rd	21.5	3.5	
F	Nicasio	25.0		

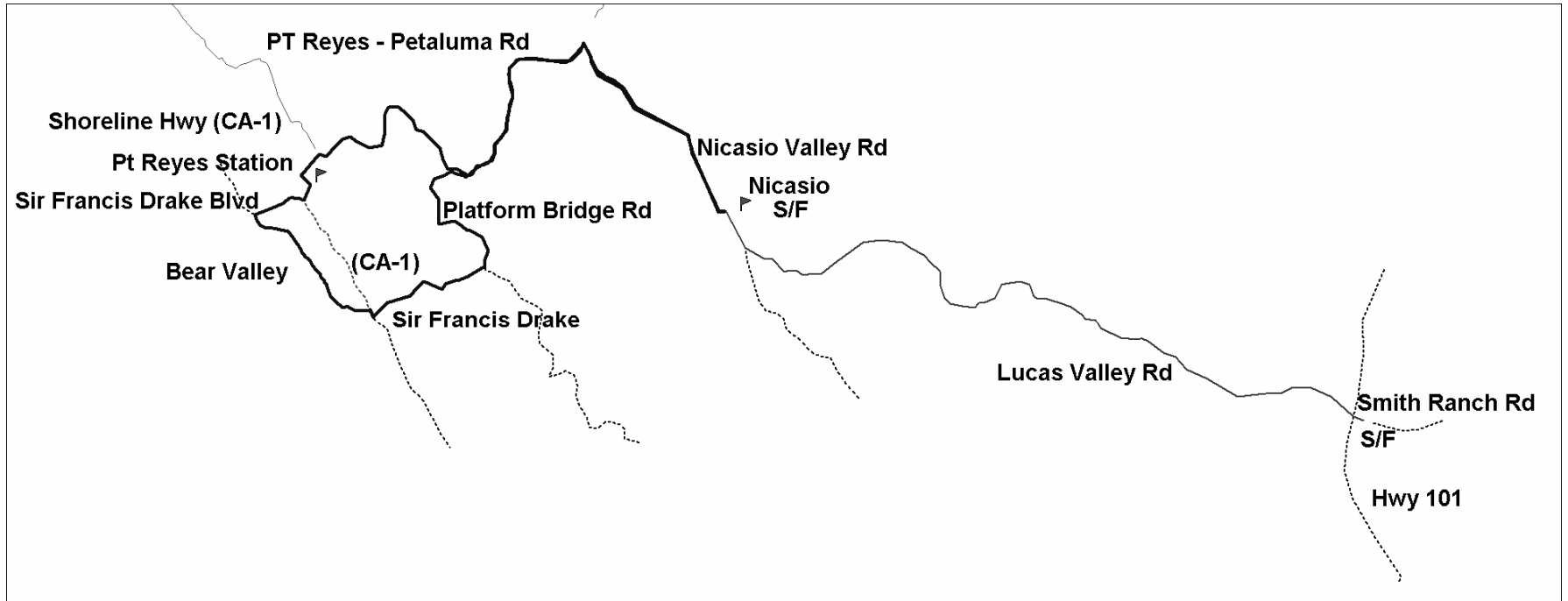
R=right L=left C=name change X=cross RG=regroup S=south F=finish



# Lucas Valley – Lite

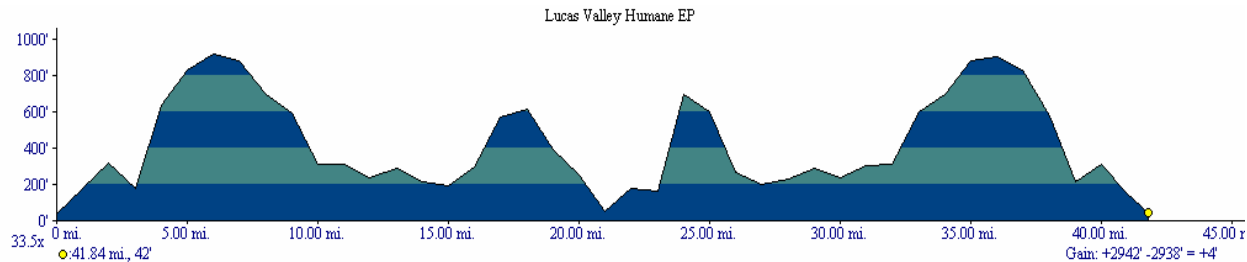
## Oakland Yellowjackets

BICYCLE CLUB



TN MN  
15%

Map created with TOPO!® ©2003 National Geographic (www.nationalgeographic.com/topo)



Profile created with TOPO!® ©2003 National Geographic (www.nationalgeographic.com/topo)